






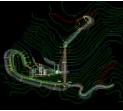


		CUSTOMER TYPE	DURATION DATE
<b>CIVIL WORKS - WATER SUPPLY AND IRRIGATION</b>			
	<p><b>Management Services and Project works Addendum 1 of Canal Segarra Garrigues. Section 4. Lleida.</b></p> <p><i>Topography management of 20 Kms of new channel including 2 aqueducts 1 siphoned area and 27 structures</i></p>	PÚBLIC BODY	39 months 2009-2012
	<p><b>Irrigation Project Xerta-Sènia. Primary network. Sector 1. Xerta-Sènia. Tarragona</b></p> <p><i>Topographic management of construction 3 irrigation ponds 1 of 200000m<sup>3</sup> and 2 of 100000m<sup>3</sup></i></p>	CIVIL ENGINEERING	12 months 2009-2010
	<p><b>Working services management for the channelling and reservoir water (6000 m3 tank) in Cardedeu. Girona.</b></p> <p><i>Topographic management for new water supply network of 12km long.</i></p>	CIVIL ENGINEERING	10 months 2007
	<p><b>Water supply project to Baix Penedès (phase III). Barcelone.</b></p> <p><i>Topographic management for new water supply network of 20km long. And new reservoir water of 5300m<sup>3</sup></i></p>	CIVIL ENGINEERING	7 months 2009
	<p><b>Improvement of Canal Segarra Garrigues irrigation. Municipalities of Alfés and Oliola (Lleida)</b></p> <p><i>Establishment of a geodesic network for the setting-out on site. Survey of the executed work.</i></p>	PÚBLIC BODY	6 months 2009
	<p><b>Improvement of Canal Segarra Garrigues irrigation. Municipalities of Foradada, Verdú and Agramunt (Lleida)</b></p> <p><i>Establishment of a geodesic network for the setting-out on site. Survey of the executed work.</i></p>	PÚBLIC BODY	6 months 2009
	<p><b>Rehabilitation and improvement of the irrigation network of the Sèquia Vinyals CR. Girona and Celrà.</b></p> <p><i>Elaboration of the initial survey map, Control and monitoring in all phases of the project.</i></p>	CIVIL ENGINEERING	2 months 2011
	<p><b>Construction Project of the new dam and the hydraulic central in Ribafeita. PORTUGAL.</b></p> <p><i>Initial land surveying and developement of project for a new dam and hydroelectric central.</i></p>	PÚBLIC BODY	1 month 2011-2012

